



NAPIER
CITY COUNCIL
Te Kaunihera o Ahuriri

Napier Civic Building
231 Hastings Street
t +64 6 835 7579
e info@napier.govt.nz
www.napier.govt.nz

NAPIER PEOPLE AND PLACES COMMITTEE

Open Minutes Attachments


Meeting Date:	Thursday 17 March 2022
Time:	9.00am
Venue:	Via Zoom (Audio Visual Link)

TABLE OF CONTENTS

Apologies

Attachment A	HBCDEM Tsunami Education Plan.pdf.....2
--------------	---

Tsunami Education Plan Napier



HAWKE'S BAY
EMERGENCY MANAGEMENT

GROUP

Overview

Background: Hawkes Bay Civil Defence and Emergency Management Group (HBCDEM) and Napier City Council (NCC) staff recommended the removal of the Napier tsunami sirens, a view supported by a new report on the region's alerting systems completed by Massey University's Joint Centre for Disaster Research. The report found the siren system not fit-for-purpose as a public alerting system.

The Massey report concludes that Emergency Mobile Alerts (EMAs) should be considered the backbone of public alerting in Hawke's Bay, supported by mobile apps like the Red Cross Hazard app, and public education campaigns.

Purpose of presentation: Overview of HBCDEM Community Engagement teams' tsunami education plan for Napier.



Tsunami Signage

Continue to work with NCC to install tsunami signage across Napier to support community’s preparedness to respond to Tsunami.

Tsunami Information Board

If an earthquake is LONG OR STRONG GET GONE

Get to know the natural tsunami warning signs

FEEL a strong earthquake where it's hard to stand up, or a weak rolling earthquake that lasts a minute or more?

SEE a sudden rise or fall in sea level or hear loud, unusual noises from the sea?

MOVE immediately to the nearest high ground, or as far inland as you can!

Are you ready for a tsunami?

What gets wet first?

- Waves up to 1 metre
- Waves up to 5 metres
- Maximum flooded area
- Go beyond blue line
- Safe zone

Plan your route

- KEY SURVIVAL FACTS:**
1. A tsunami may arrive 15-40 minutes after a major earthquake. The first waves will not be the largest and may be up to an hour, or more apart.

2. Go immediately to a safe zone.

3. Evacuating on foot or by bike might be better than driving. Roads may be damaged by an earthquake and will block very quickly.

 - Take your emergency grab bag
 - Tsunami flooding can last for many hours.

hbemergency.govt.nz



Evacuation Route



Blue Lines



Tsunami Signage

Tsunami Information Boards

- Beachfront: Westshore – Awatoto x10
 - Westshore Surf Life Saving Club – Feb.
 - Aquarium – Feb
 - Pumptrack – Feb



2022

Evacuation Route Signs

- Kennedy Road x 20
- Taradale Road x 20
- Meeanee Road x 20
- Prebensen Drive x 20
- Marine Parade x 20



2022 / 2023

Blue Lines

- Napier Hill x 5, Poraiti, Puketapu, Taradale
- Along main roads



2023

Tsunami Information Boards

- Parks and reserves x 15
- Shopping centres x 10



2023



ShakeOut

National earthquake drill and tsunami hīkoi in October.

Volunteering Hawkes Bay

HBCDEM and Volunteering HB partnering to increase community engagement across Hawkes Bay.



2021 statistics:

- Hawke's Bay participants: 21,154 people participated.
- 705 emails and phone calls made across Hastings and Napier.
- Interested groups were Wattie's, T&G, Napier Port and Pan Pac.
- Positive feedback.

2022:

- Engage with Volunteering HB for additional volunteers to increase engagement in August.
- Feedback and evaluation in October.

Community Engagement

- 2021: [ShakeOut at Port Ahuriri School](#)
- 2022: Promote ShakeOut.



Tsunami Hīkoi

Anyone who lives, works or visits a tsunami evacuation zone to practice their evacuation routes.

- Week of 7th – 13th of March.

2022:

- Contacted:
 - Schools and Early Learning Services
 - Te Taiwhenua O Te Whanganui-a-Orotū
 - Tourism Hawkes Bay
 - Napier Business Association
 - Taradale Business Association




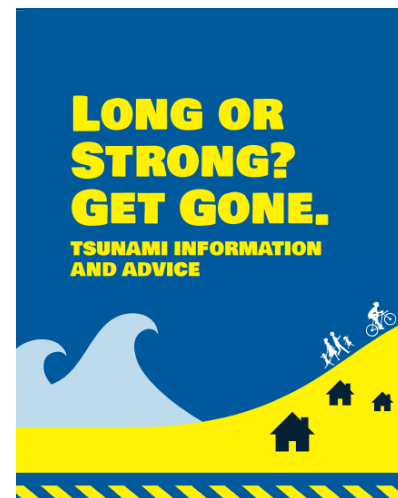
Public Education / Workshops with Key Communities

- Older Persons Network.
 - NCC retirement village plan.
 - Understand hazards and work with whānau to build resilience.
- Disability Network.
- Businesses.
 - Business Continuity Planning – August.
- Tourist Operators.
- Kainga rua project.
- As requested by community.



Other Engagement Methods

- Ongoing comms plan.
 - [HBCDEM Facebook](#)
 - [Hawke's Bay Emergency Management Website](#)
- Te Hīkoi a Rūaumoko.
 - Every child in B4School Check.
 - Translated into 5 languages.
- Know your zone campaign.
 - 20,000+ Hawke's Bay properties within the tsunami evacuation zones.
- Support National Emergency Management Agency (NEMA) campaigns.
 - LONG or STRONG, GET GONE.
 - Recently collaborated with NEMA to update national tsunami resources such as brochures/ banners.



HAWKE'S BAY
EMERGENCY MANAGEMENT

40019

Safer Napier

NCC & Neighbourhood support network events.

- Strong relationships,
- Regular collaboration with Napier organisations and social service agencies.

Safe as Houses

Community events

- Sharing resources, banners, brochures.



Community Resilience Plans

Tangitū (Bay View and surrounding areas)
CRP and brochure

- Review is being finalised.
- Arrange distribution with community champions.

2022:

- Westshore CRP.
- Hill Hosts Project.
- Te Awa CRP.



Photo supplied by Leese Rio

Tangitū

Community Resilience Plan

For the communities of Bay View, Eskdale, Tangoio and Whirinaki

Completed November 2016. To be reviewed within two years.

Supported by  HAWKE'S BAY
EMERGENCY MANAGEMENT

For further information contact enquiries@hbemergency.govt.nz



East Coast Life At The Boundary (LAB)

East Coast Life at the Boundary (LAB)

[East Coast LAB | Life at the Boundary | New Zealand](#)

Brings together scientists, emergency managers, experts and stakeholders across the East Coast to make it easy and exciting to learn more about the natural hazards that can affect us.

HBCDEM is a member and chair of the steering group.



Ministry of Education School Clusters

Education sessions held in August 2021.

- Evacuation safe zones mapped.
- Cluster group workshops will be held in May 2022.
- Share Tsunami Pou Project.



CLICK HERE TO
ADD
YOUR
SCHOOL
LOGO
OR PHOTO

Enter your school / centre name

Enter your contact landline number

Enter your contact mobile number


**OUR PLAN
IN AN
EMERGENCY**
KO TĀ TĀTAU MAHERE MATE WHAWHATI TATA

If we have to evacuate off-site
we will go to

Enter your evacuation destination
description

Enter evacuation destination address

Enter evac. dest. contact phone



HAWKE'S BAY
EMERGENCY MANAGEMENT

Community Events

Attend community events in Napier.

- Civil Defence marquee.
- Brochures.
- Engagement activities.
- Giveaways.



